
























## **Insets 1-26 - Policies**













## Legend

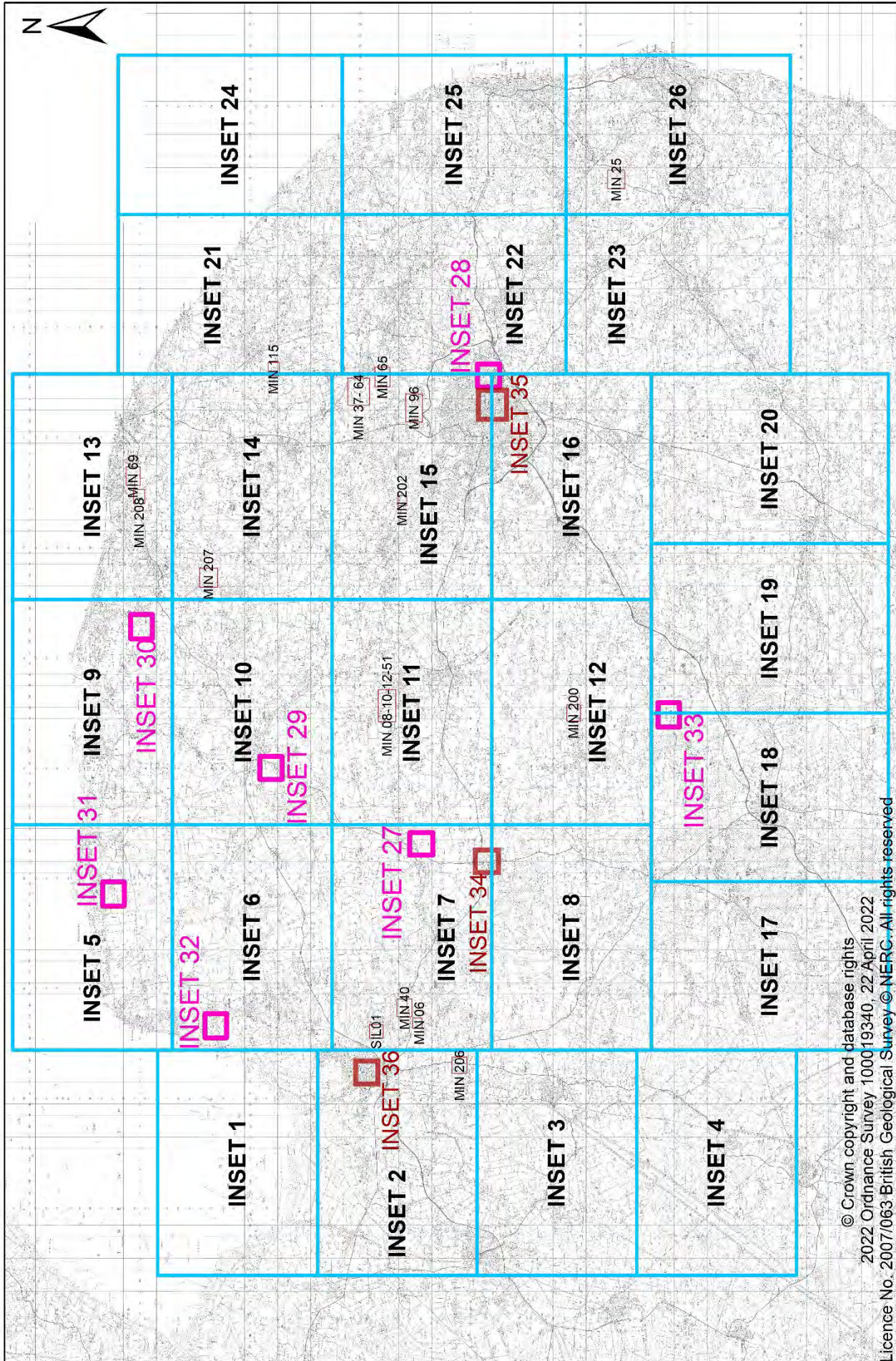
-  Mineral allocation consultation area
-  Proposed mineral site allocations
-  Site allocation inset
-  Air Quality Management Area inset
-  CGS insets
- Mineral site allocation buffering and screening**
-  Indicative site screening
-  Indicative site buffers
- Heritage designations**
-  Registered Historic Parks and Gardens
-  Scheduled Monuments
-  Listed Buildings
-  Conservation Areas
- Landscape designations**
-  North Norfolk Heritage Coast
-  Core river valleys
-  Area of Outstanding Natural Beauty (AONB)
-  Broads Authority Executive Area

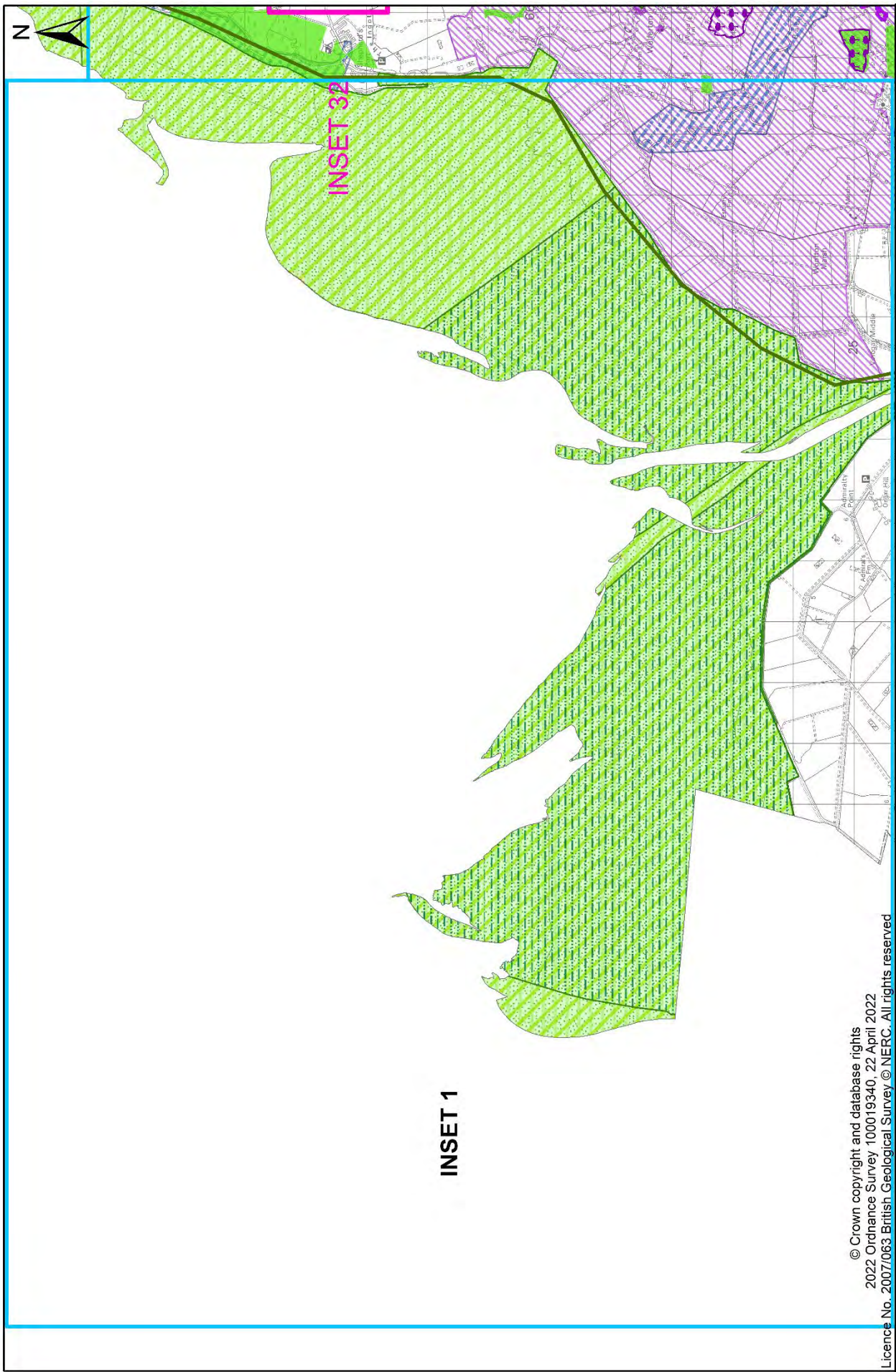
## Safeguarded Mineral and Waste sites as at December 2021

-  Safeguarded existing mineral infrastructure
-  Consultation area for safeguarded mineral infrastructure-existing
-  Safeguarded existing mineral extraction sites
-  Consultation area for safeguarded mineral extraction sites-existing
-  Safeguarded existing waste management sites
-  Consultation area for safeguarded waste management sites-existing
-  Safeguarded key Water Recycling Centres
-  Consultation area for safeguarded key WRCCs-existing

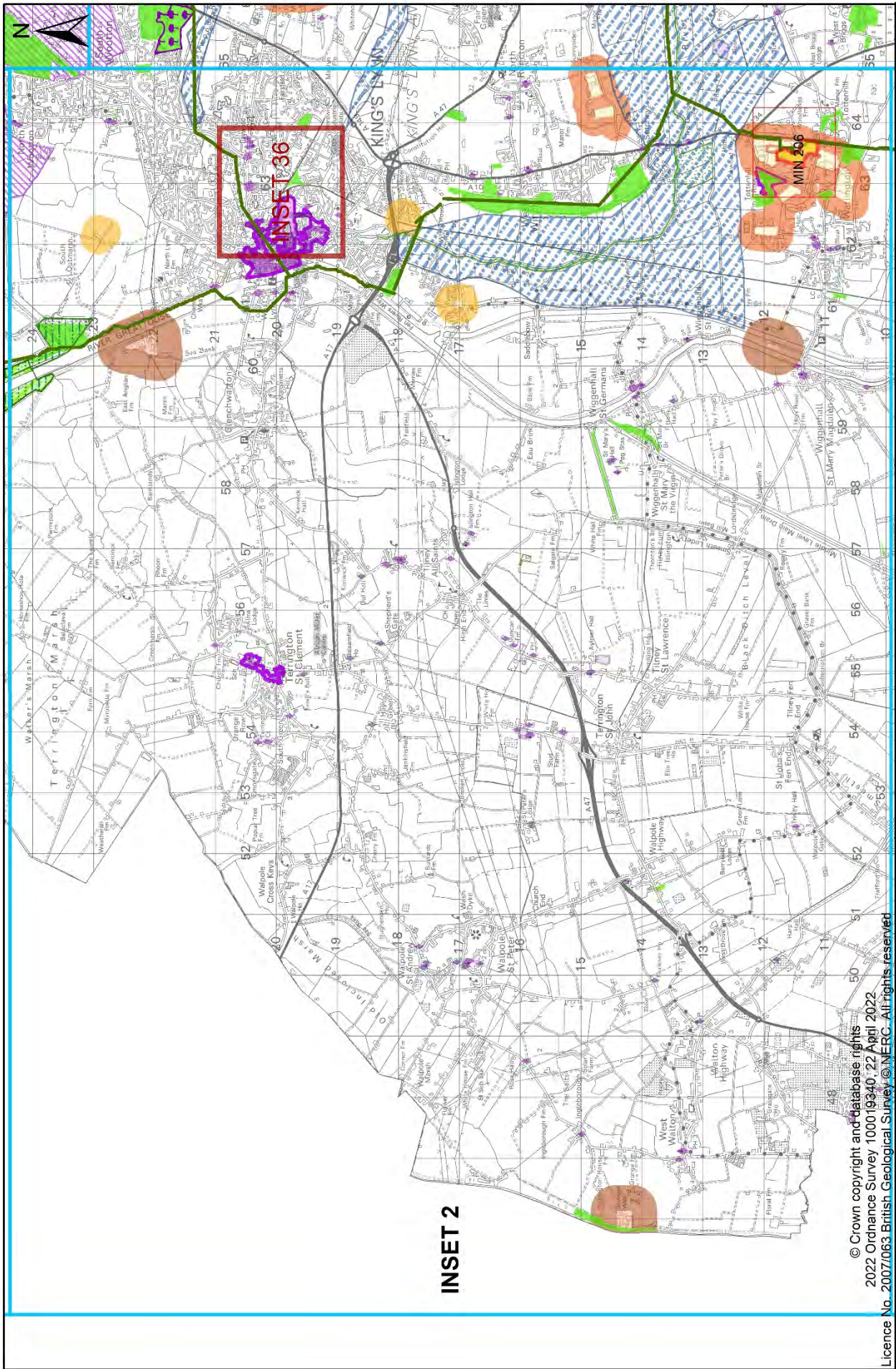
## Environmental designations

-  Local Nature Reserves
-  National Nature Reserves
-  Ancient Woodland
-  Special Protection Area (SPA)
-  Special Area of Conservation (SAC)
-  Site of Special Scientific Interest (SSSI)
-  Ramsar sites
-  County Wildlife Sites
-  Green infrastructure Corridor
-  County Geodiversity Sites (CGS)
-  Air Quality Management Area (AQMA)
- Breckland SPA buffers**
-  Protection zone for Stone Curlews
-  Mitigation zone for Stone Curlews
-  1km grid cells where less than half area surveyed
- Transport network**
-  Designated lorry routes in Norfolk
-  Public rights of way (PROW)
- Environment Agency designations**
-  Flood zone 2 & 3
-  Surface Water Flooding 1 in 30 chance
-  Surface Water Flooding 1 in 100 chance
-  Surface Water Flooding 1 in 1000 chance
- Safeguarded mineral resources**
-  Mineral Safeguarding Area (Sand and Gravel)
-  Silica sand
-  Mineral Safeguarding Area (Carstone)





© Crown copyright and database rights  
 2022 Ordnance Survey 100019340, 22 April 2022  
 Licence No. 2007/063 British Geological Survey © NERC. All rights reserved



**INSET 2**

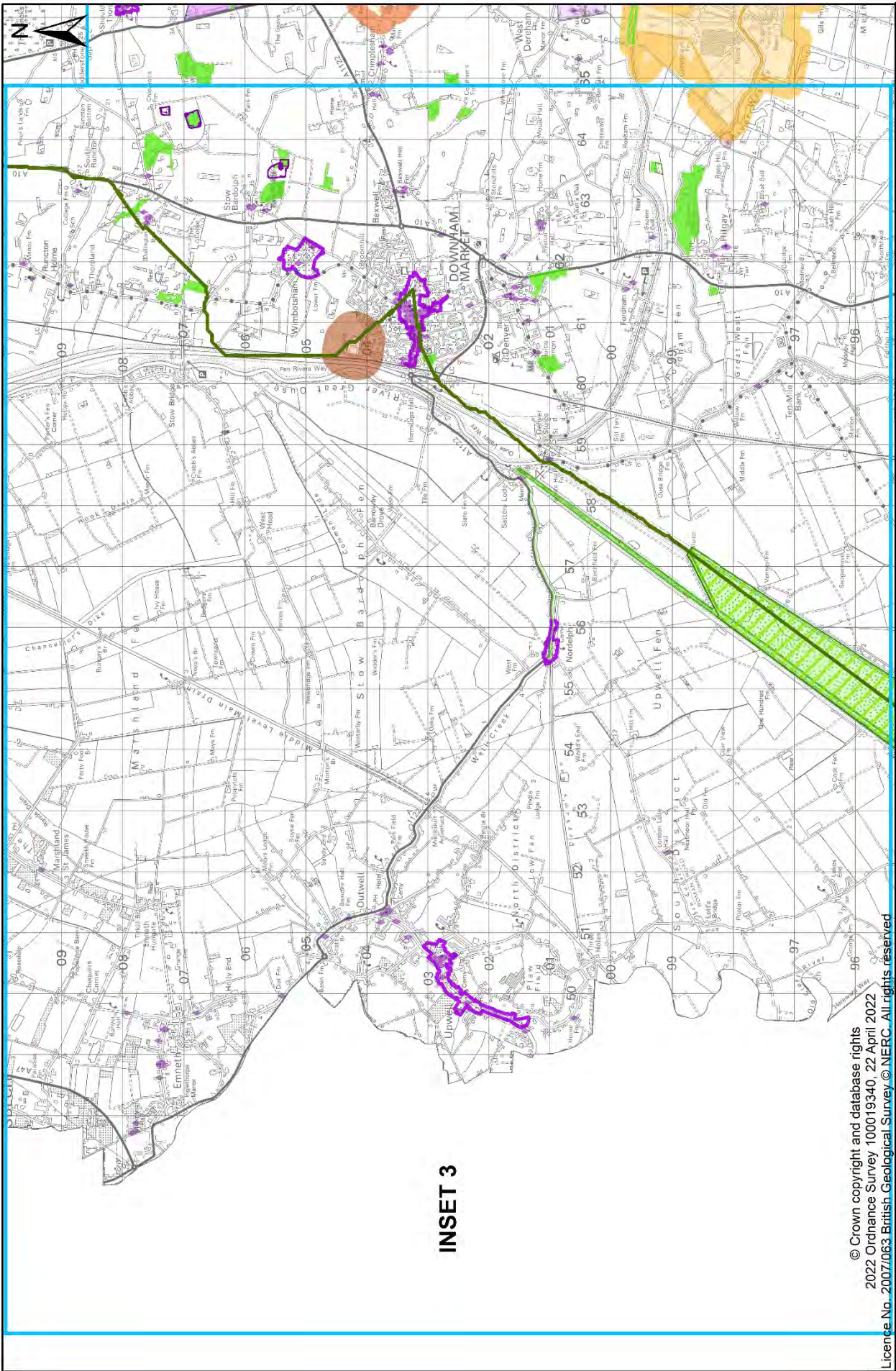
© Crown copyright and database rights  
 2022 Ordnance Survey 1000193340, 22 April 2022  
 Licence No. 2007/063 British Geological Survey © NERC. All rights reserved

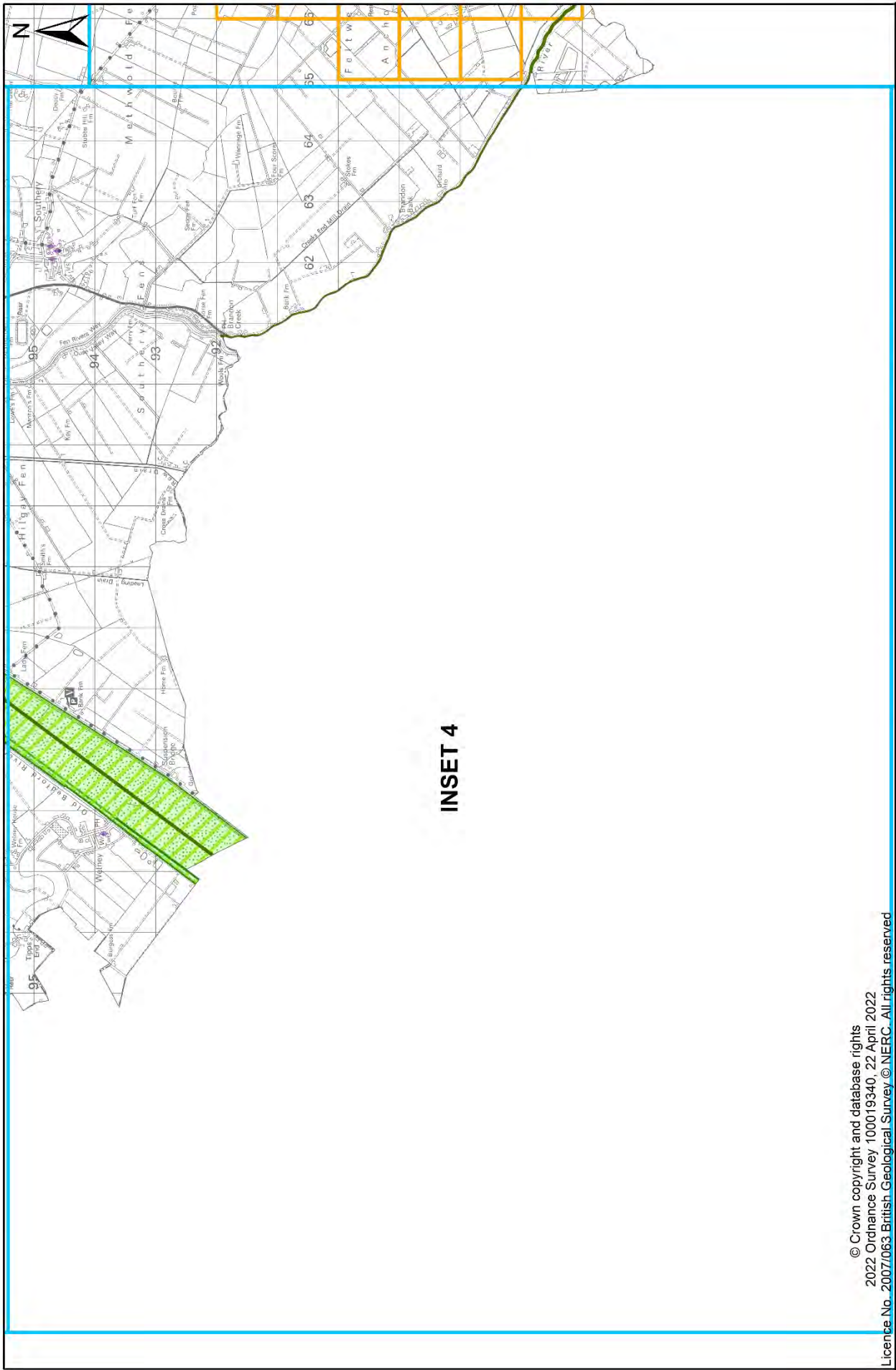
0 1,250 2,500 3,750 5,000 Metres

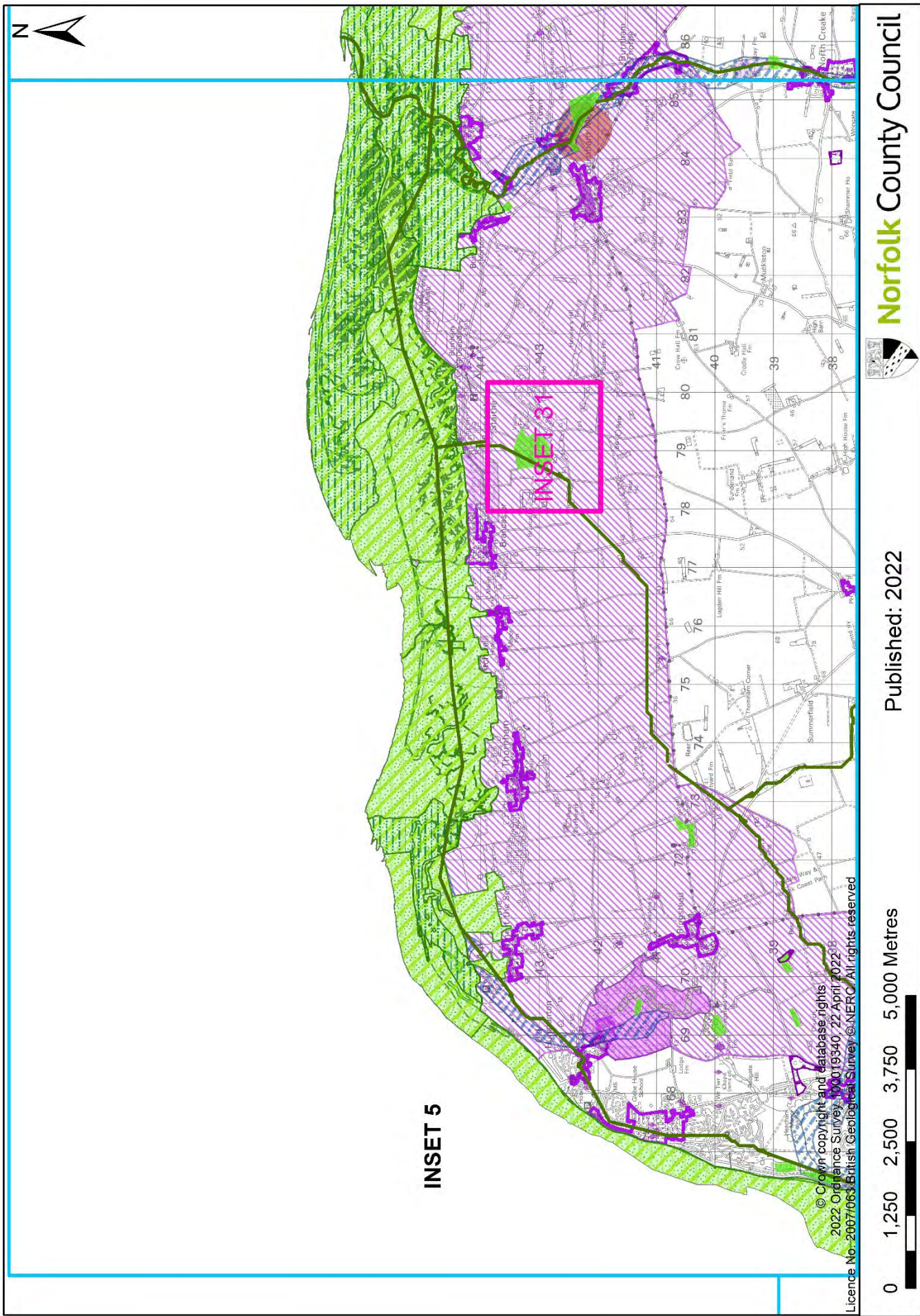
Published: 2022



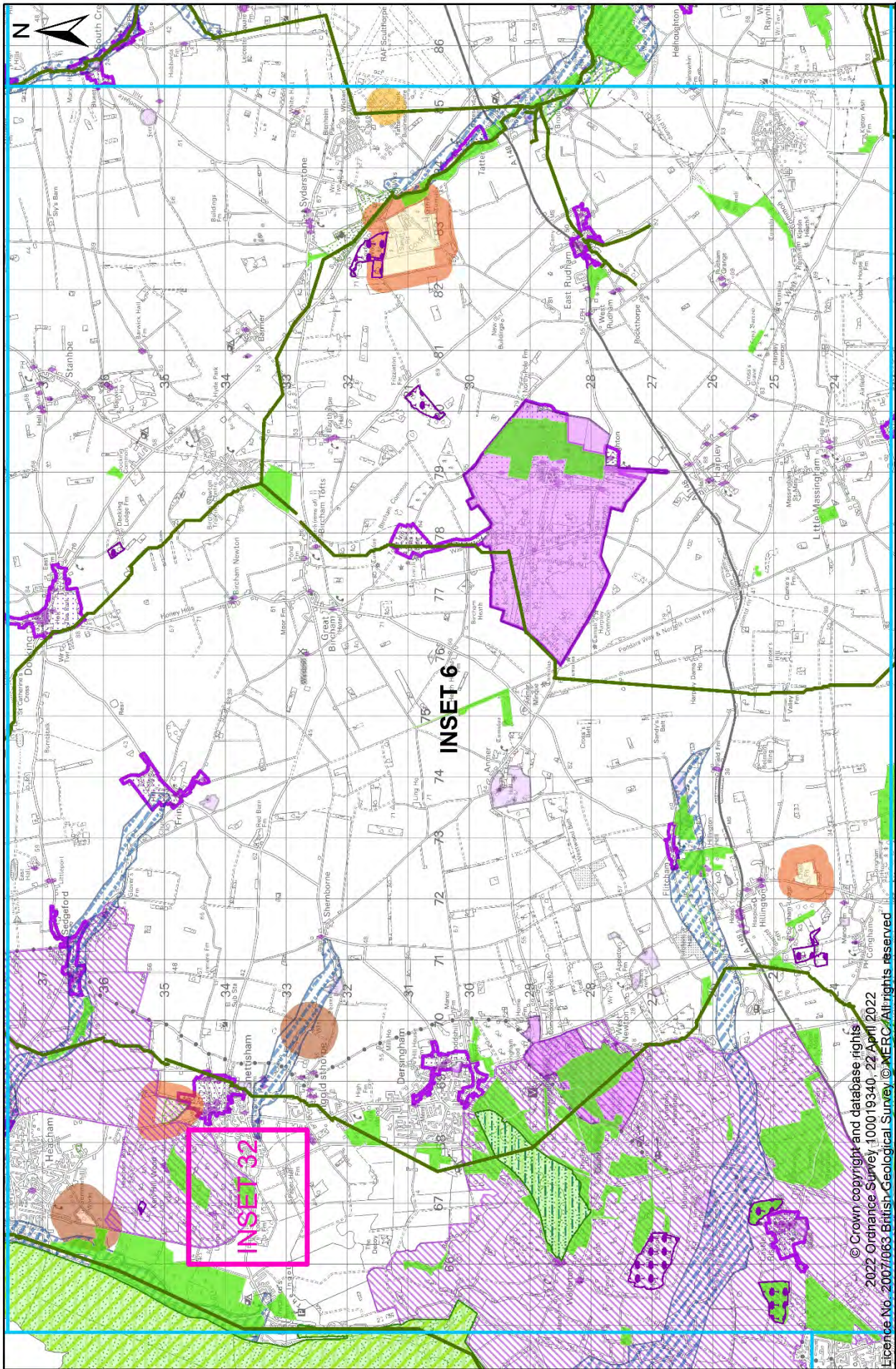
**Norfolk County Council**











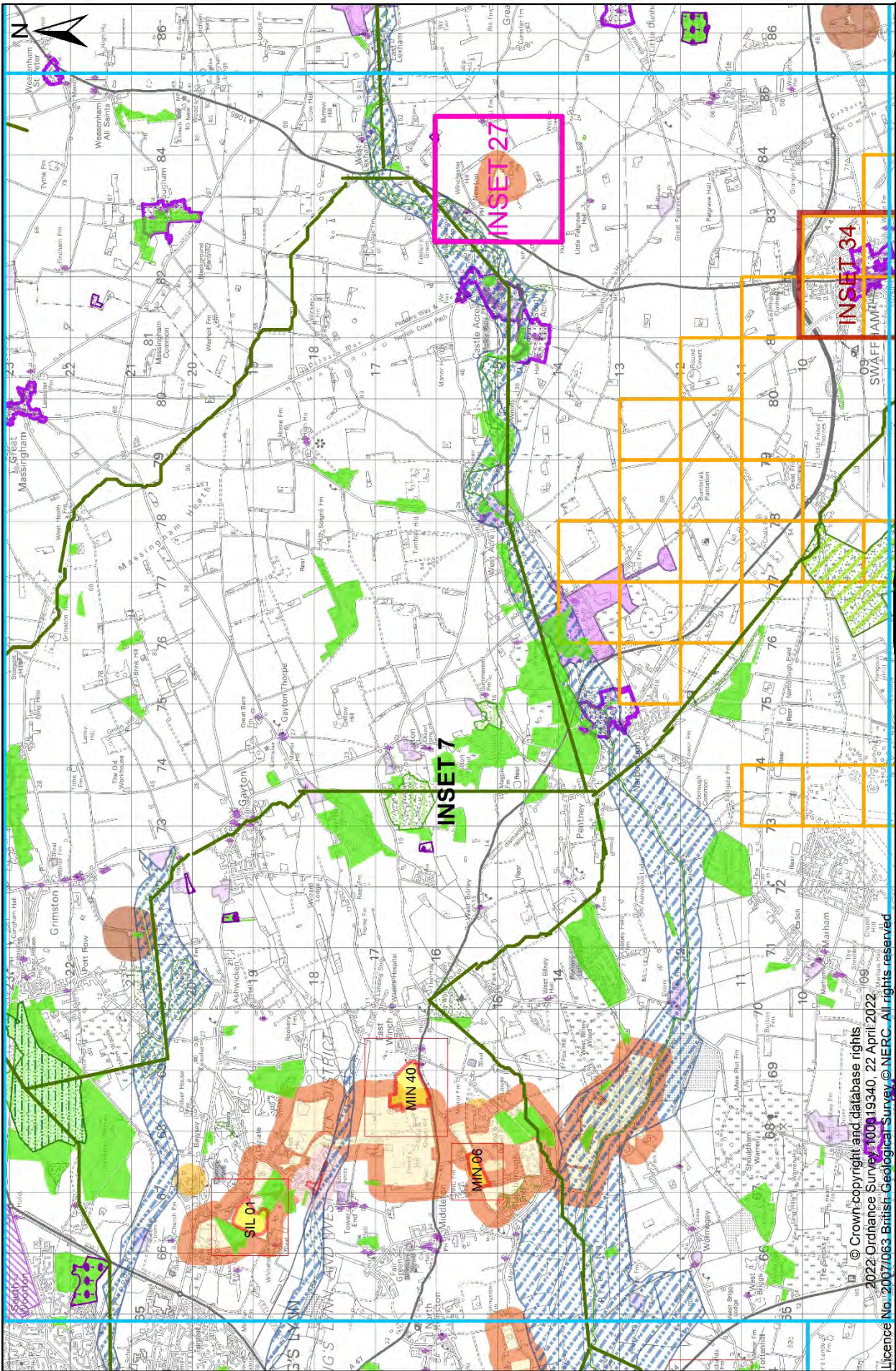
© Crown copyright and database rights  
 2022 Ordnance Survey 100019340. 22 April 2022  
 Licence No. 2007/063 British Geological Survey. ©NERC. All rights reserved

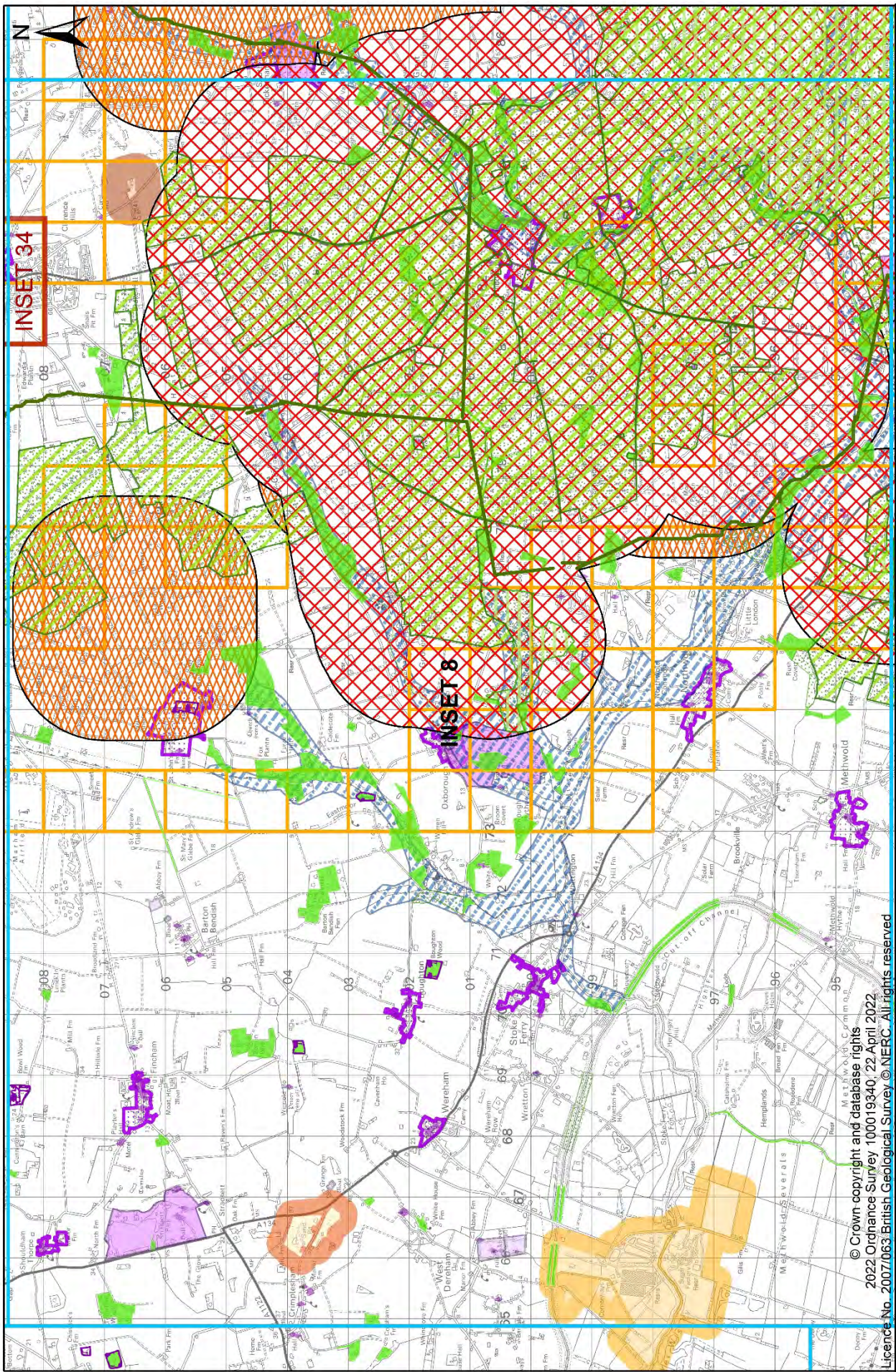
0 1,250 2,500 3,750 5,000 Metres

Published: 2022



Norfolk County Council





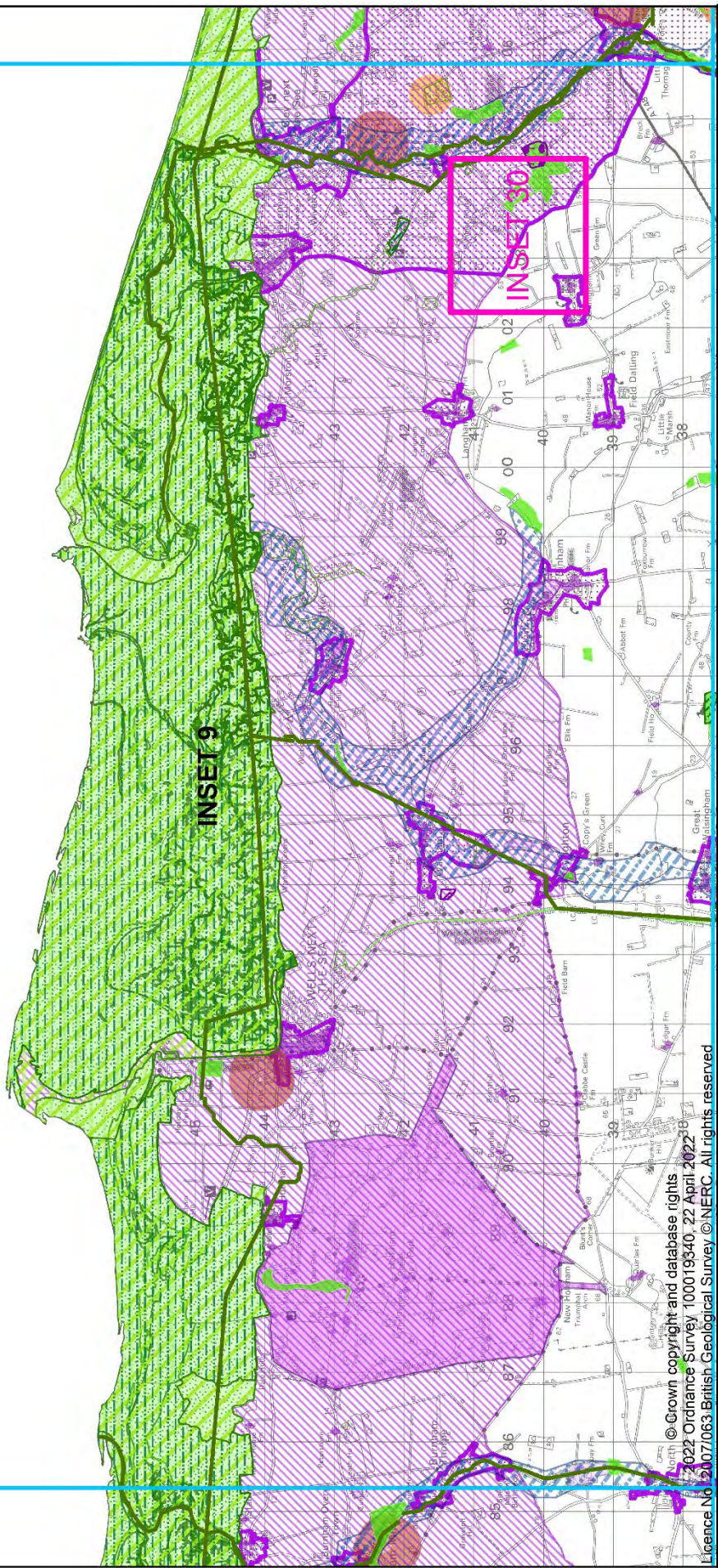
© Crown copyright and database rights  
2022 Ordnance Survey 1000193340; 22 April 2022  
Licence No. 2007/063 British Geological Survey ©NERC. All rights reserved

0 1,250 2,500 3,750 5,000 Metres

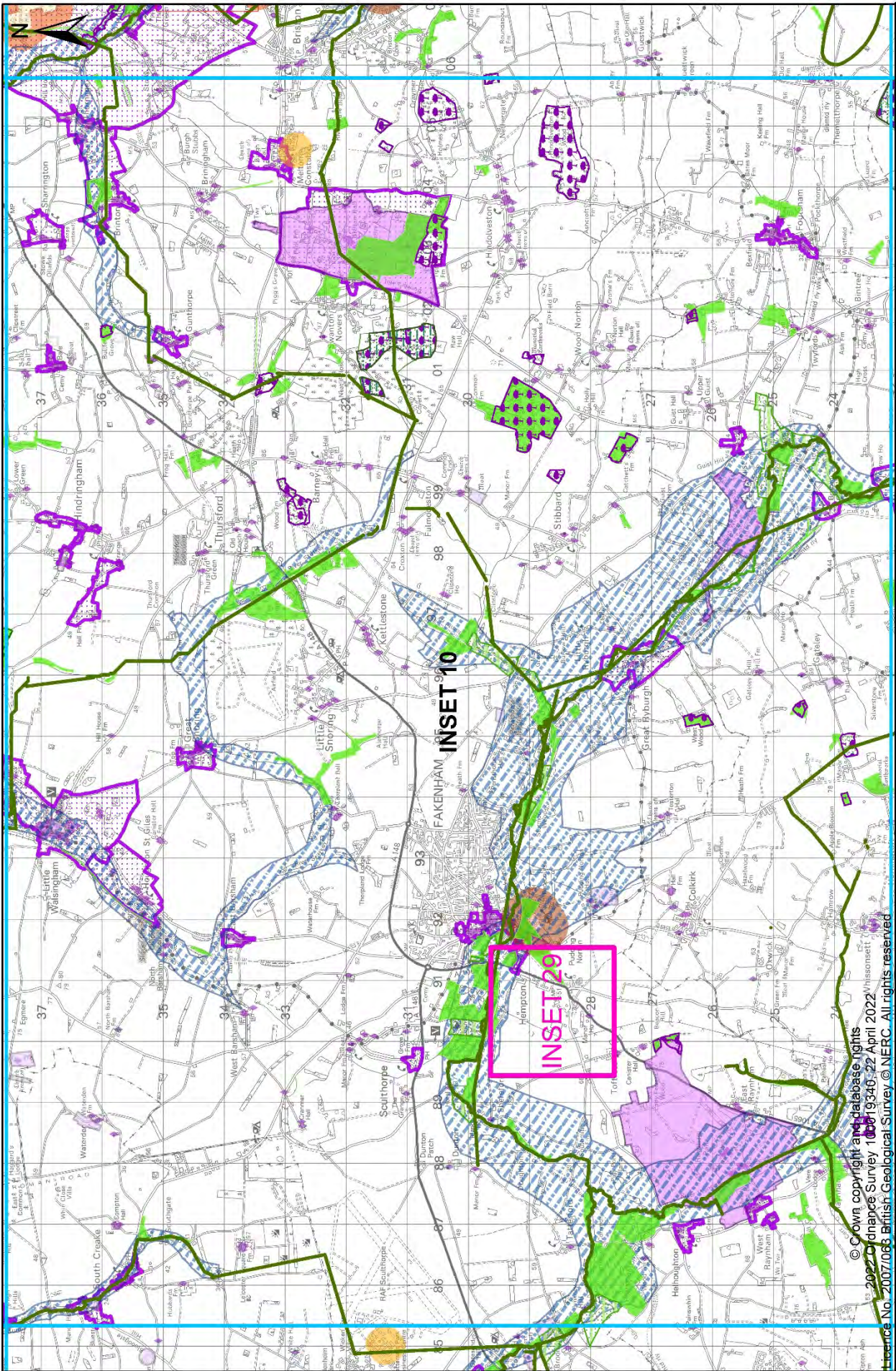
Published: 2022



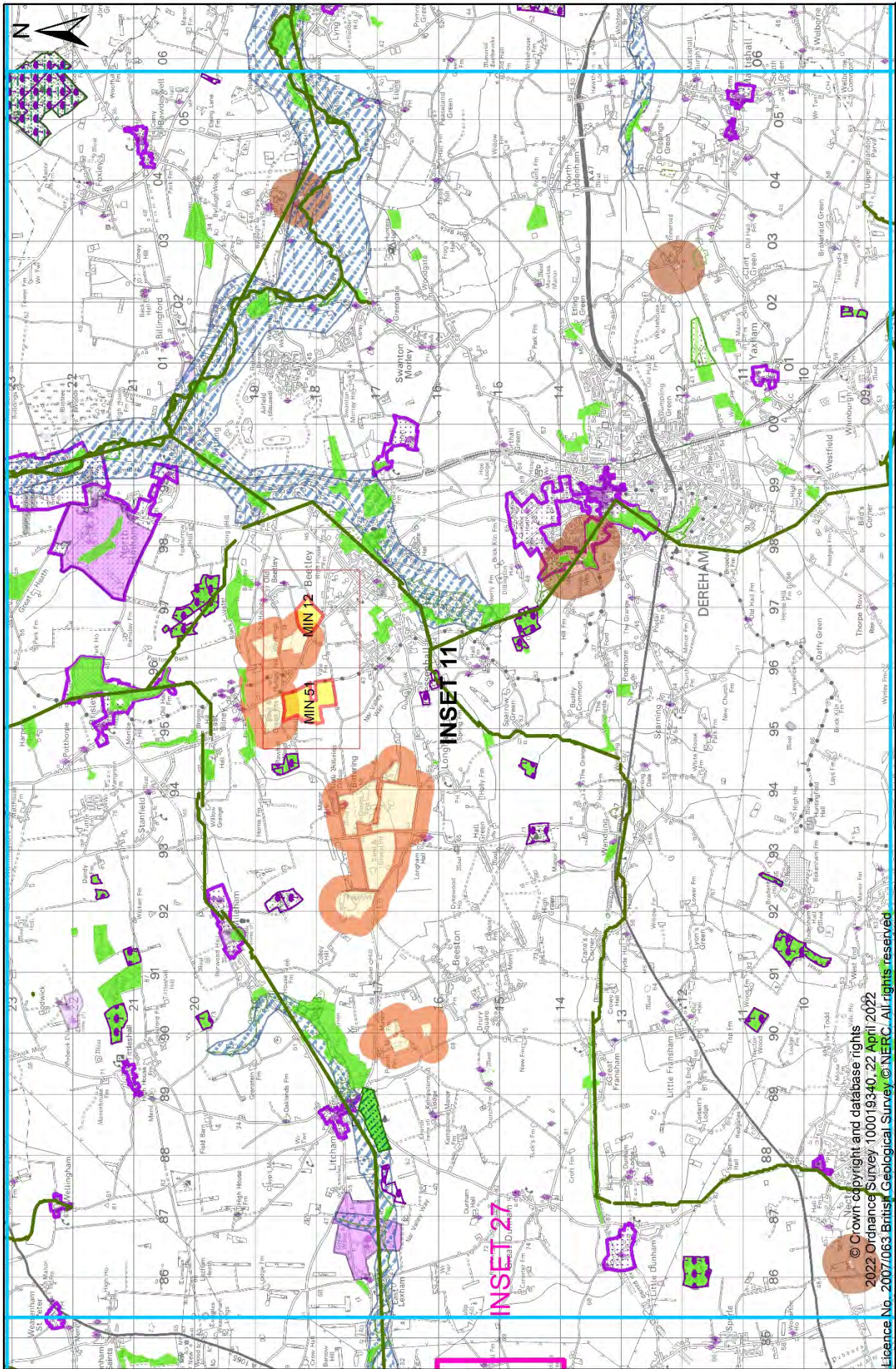
Norfolk County Council



© Crown copyright and database rights  
2022 Ordnance Survey 100019340, 22 April 2022 18  
Licence No. 2007/063 British Geological Survey © NERC. All rights reserved



© Crown copyright and database rights  
 Ordnance Survey 100019340 22 April 2022  
 Licence No. 2007/068 British Geological Survey © NERC. All rights reserved



© Crown copyright and database rights  
 2022 Ordnance Survey 100019340, 22 April 2022  
 Licence No. 2007/063 British Geographical Survey © NERC. All rights reserved

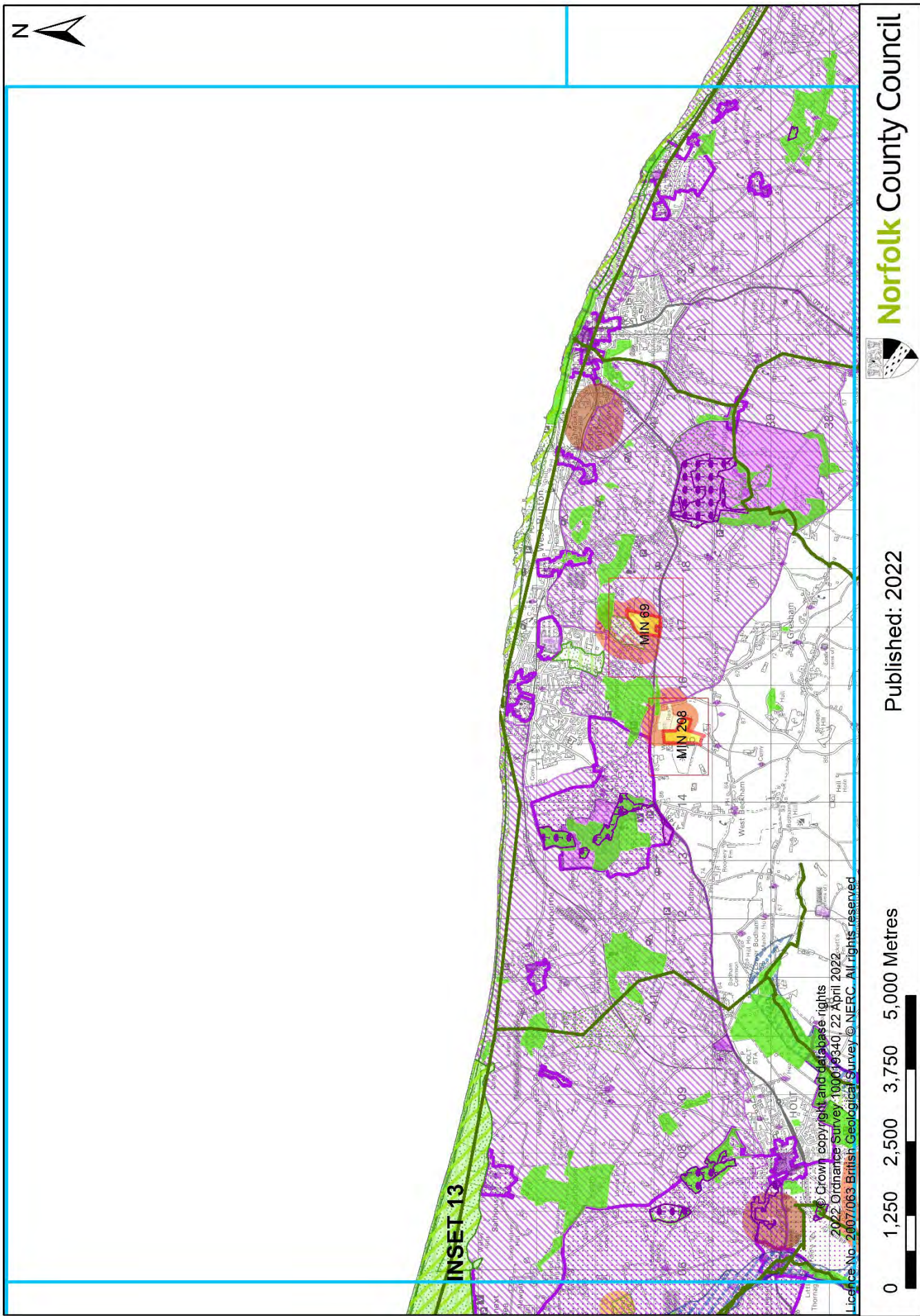
0 1,250 2,500 3,750 5,000 Metres

Published: 2022

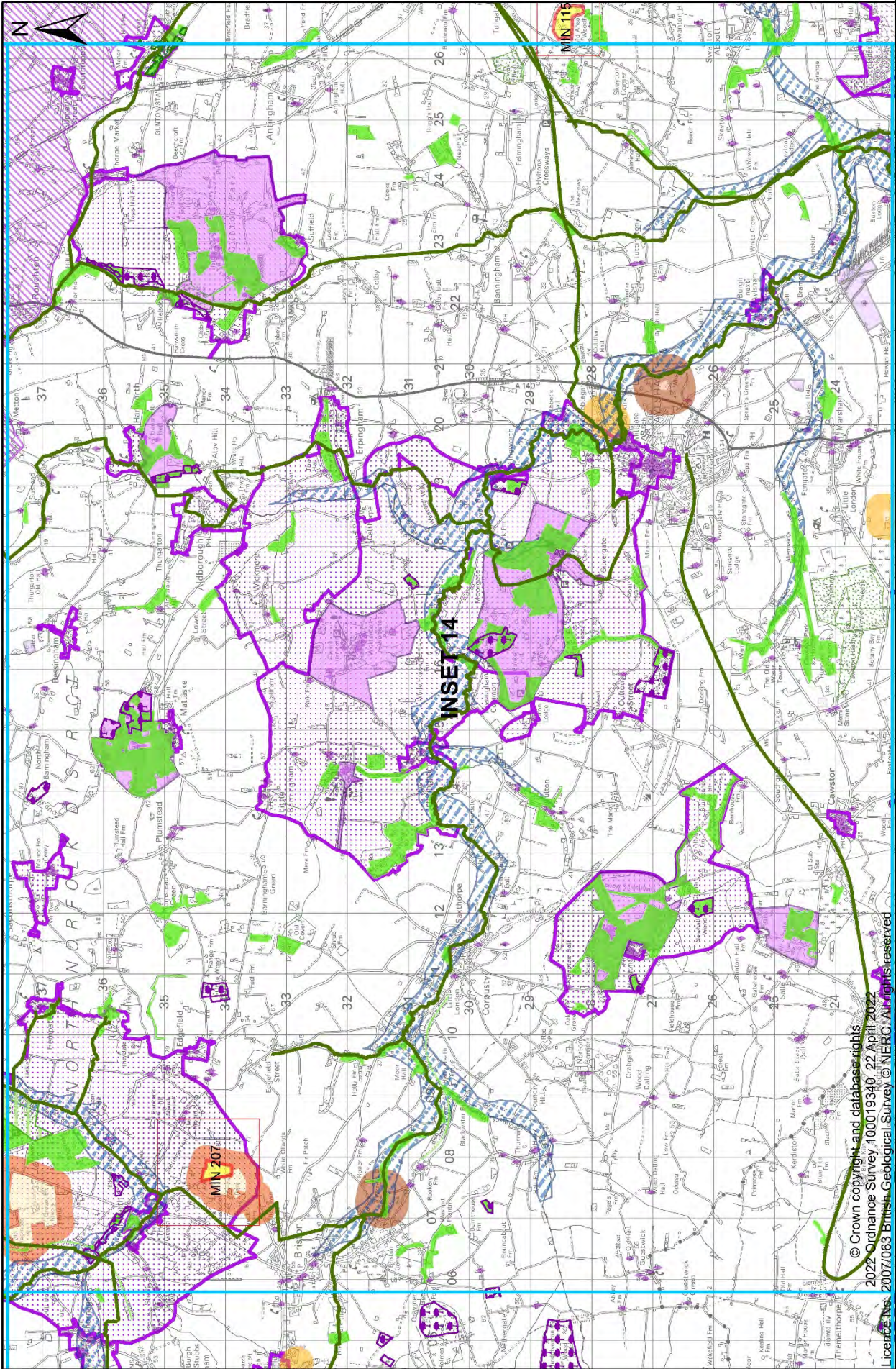


Norfolk County Council

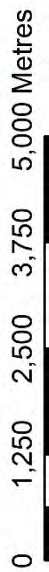




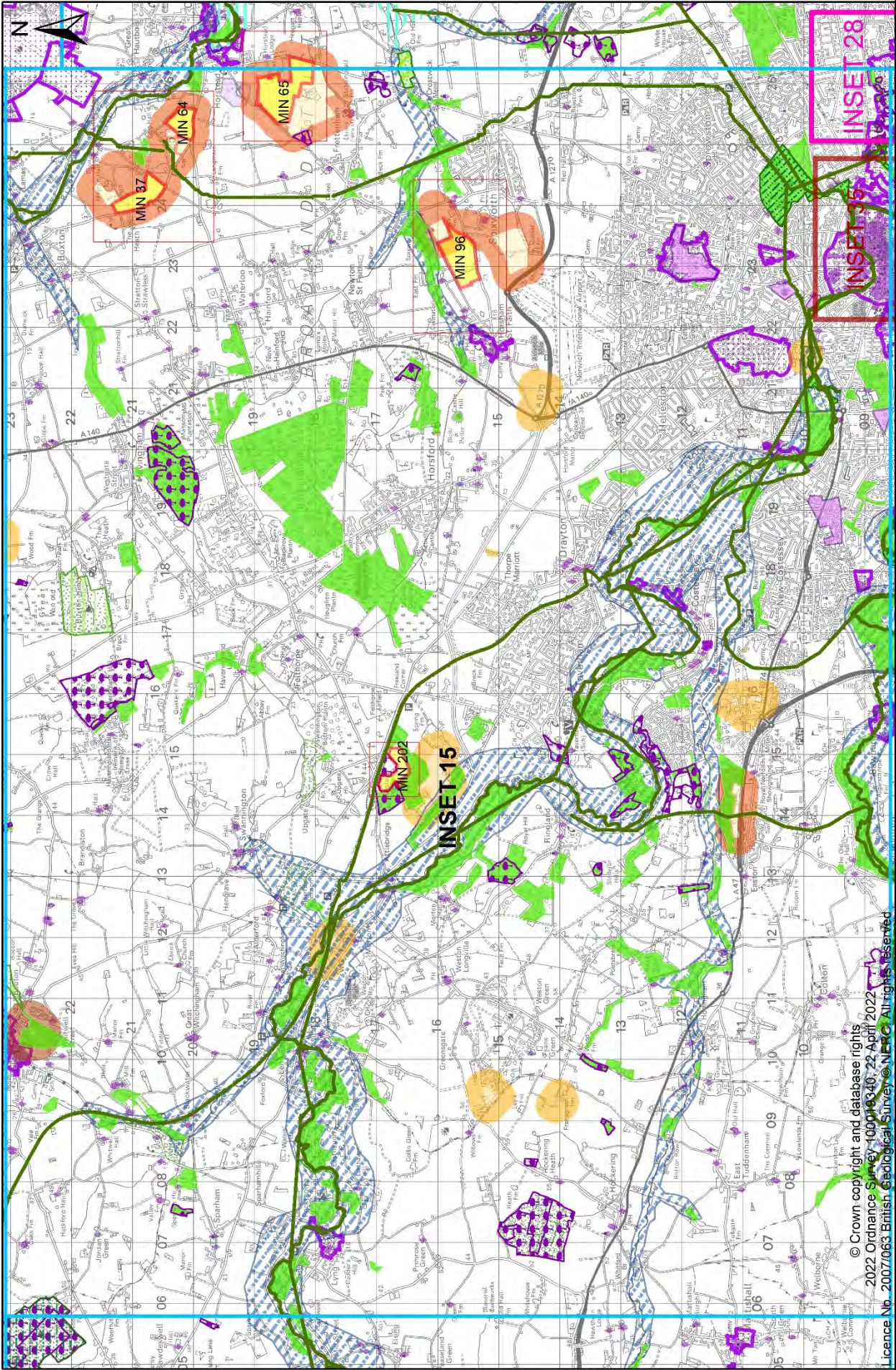


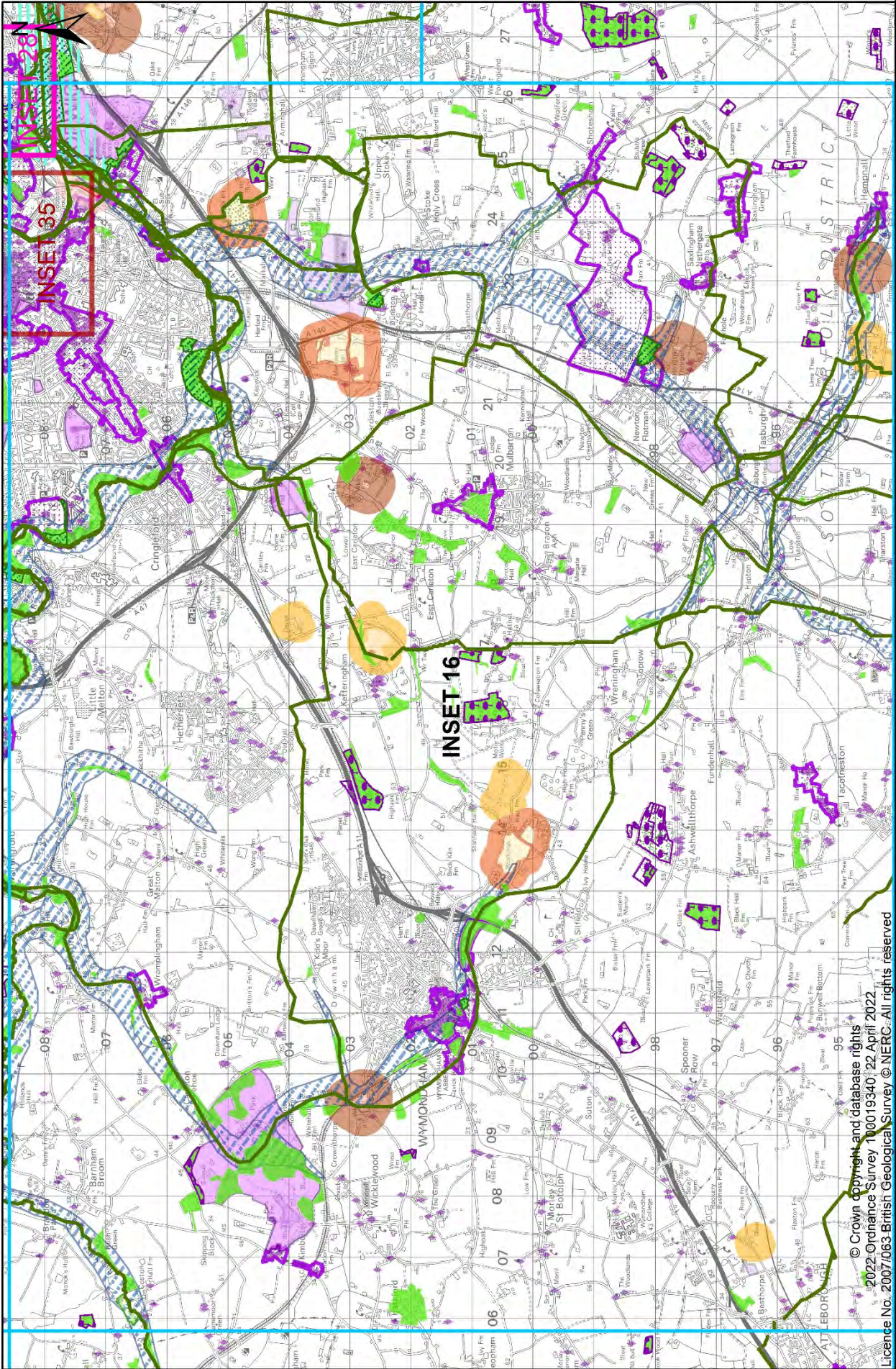


© Crown copyright and database rights  
 2022 Ordnance Survey 100019340, 22 April 2022  
 Licence No. 2007/063 British Geological Survey © NERC. All rights reserved



Published: 2022



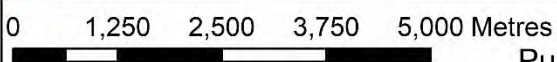


© Crown copyright and database rights  
 2022 Ordnance Survey 100019340 22 April 2022  
 Licence No. 2007/063 British Geological Survey © NERC. All rights reserved



**INSET 17**

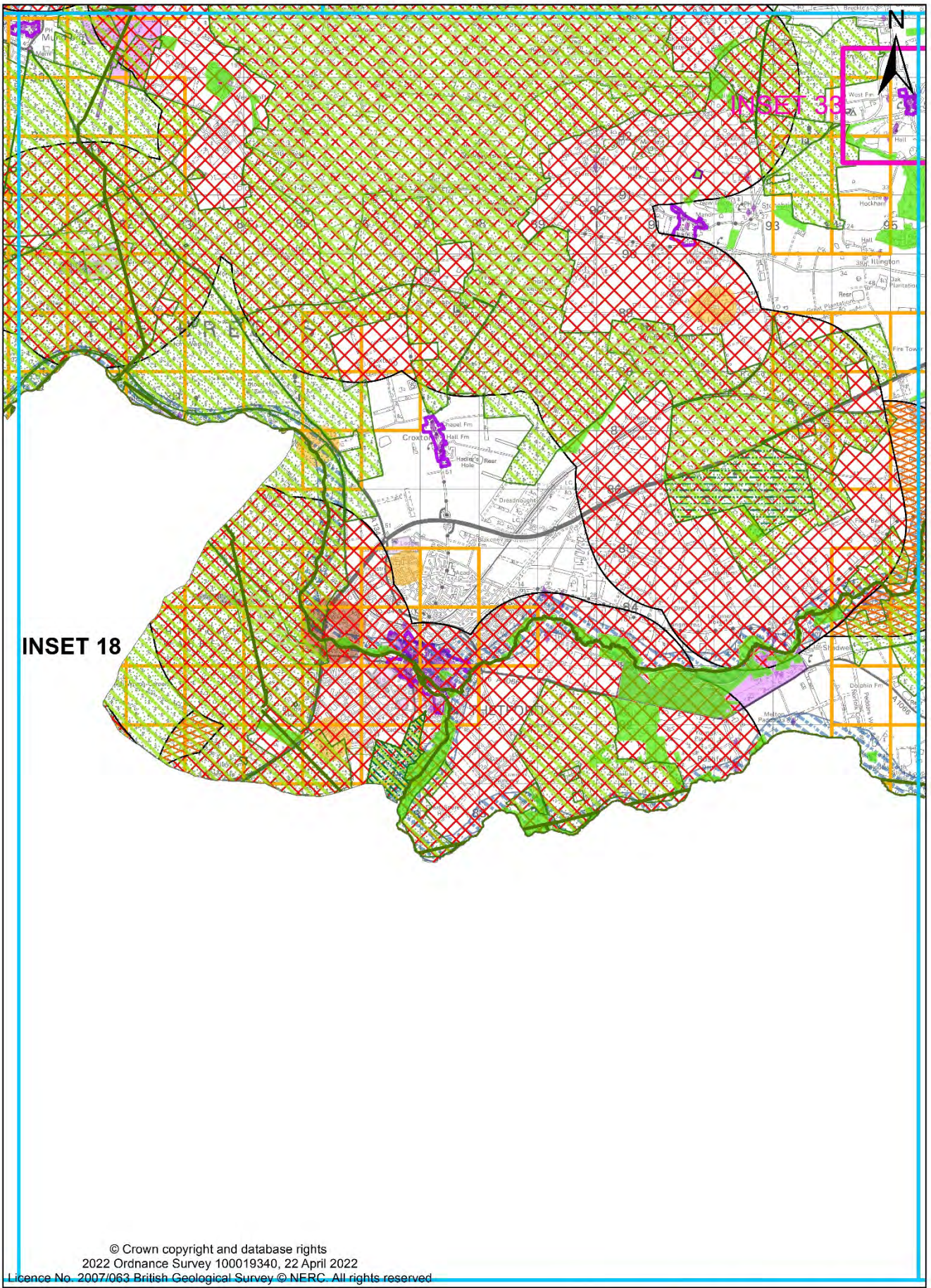
© Crown copyright and database rights  
 2022 Ordnance Survey 100019340, 22 April 2022  
 Licence No. 2007/063 British Geological Survey © NERC. All rights reserved




Published: 2022



**Norfolk County Council**



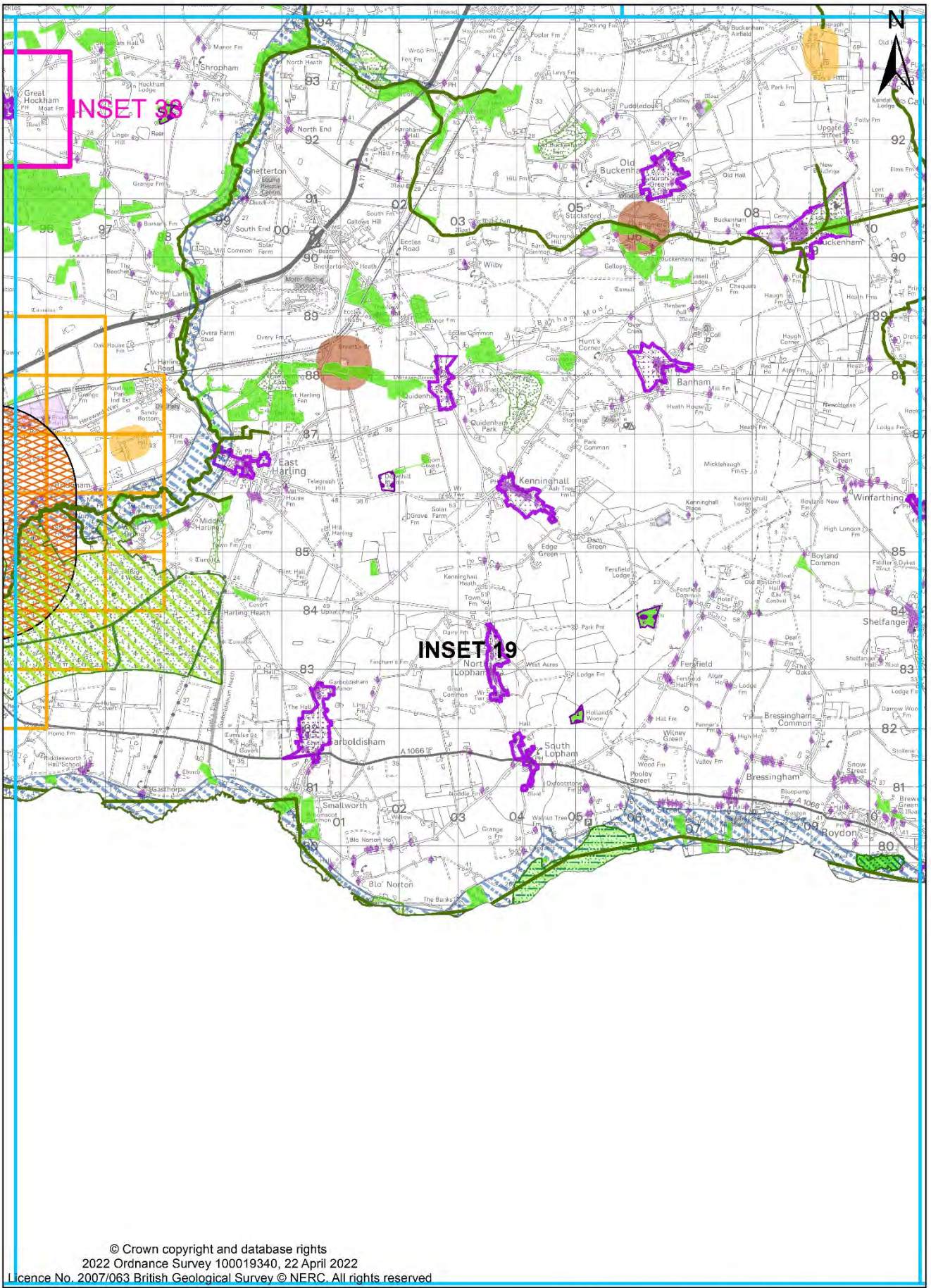
© Crown copyright and database rights  
 2022 Ordnance Survey 100019340, 22 April 2022  
 Licence No. 2007/063 British Geological Survey © NERC. All rights reserved



Published: 2022



**Norfolk County Council**

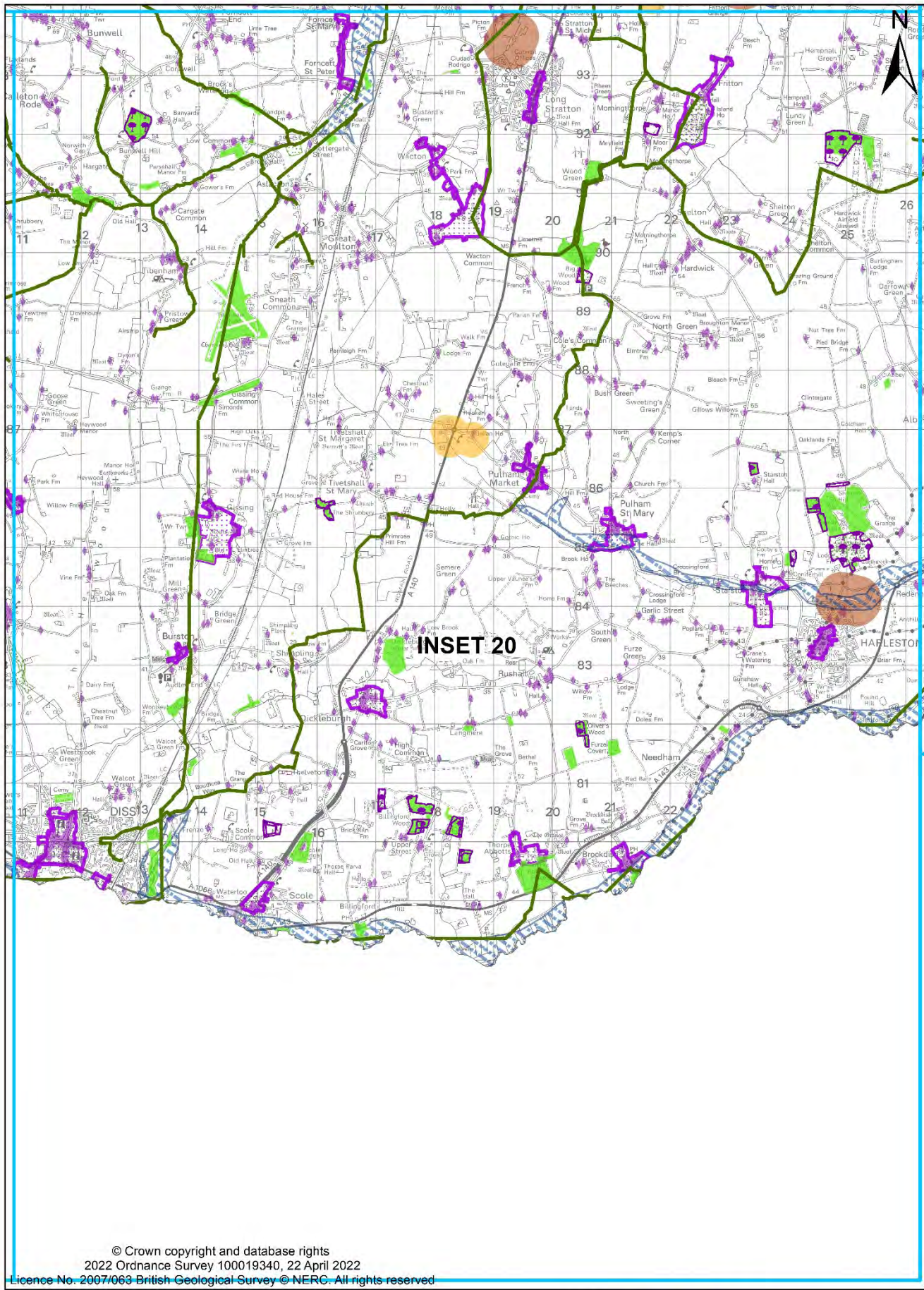


0 1,250 2,500 3,750 5,000 Metres

Published: 2022

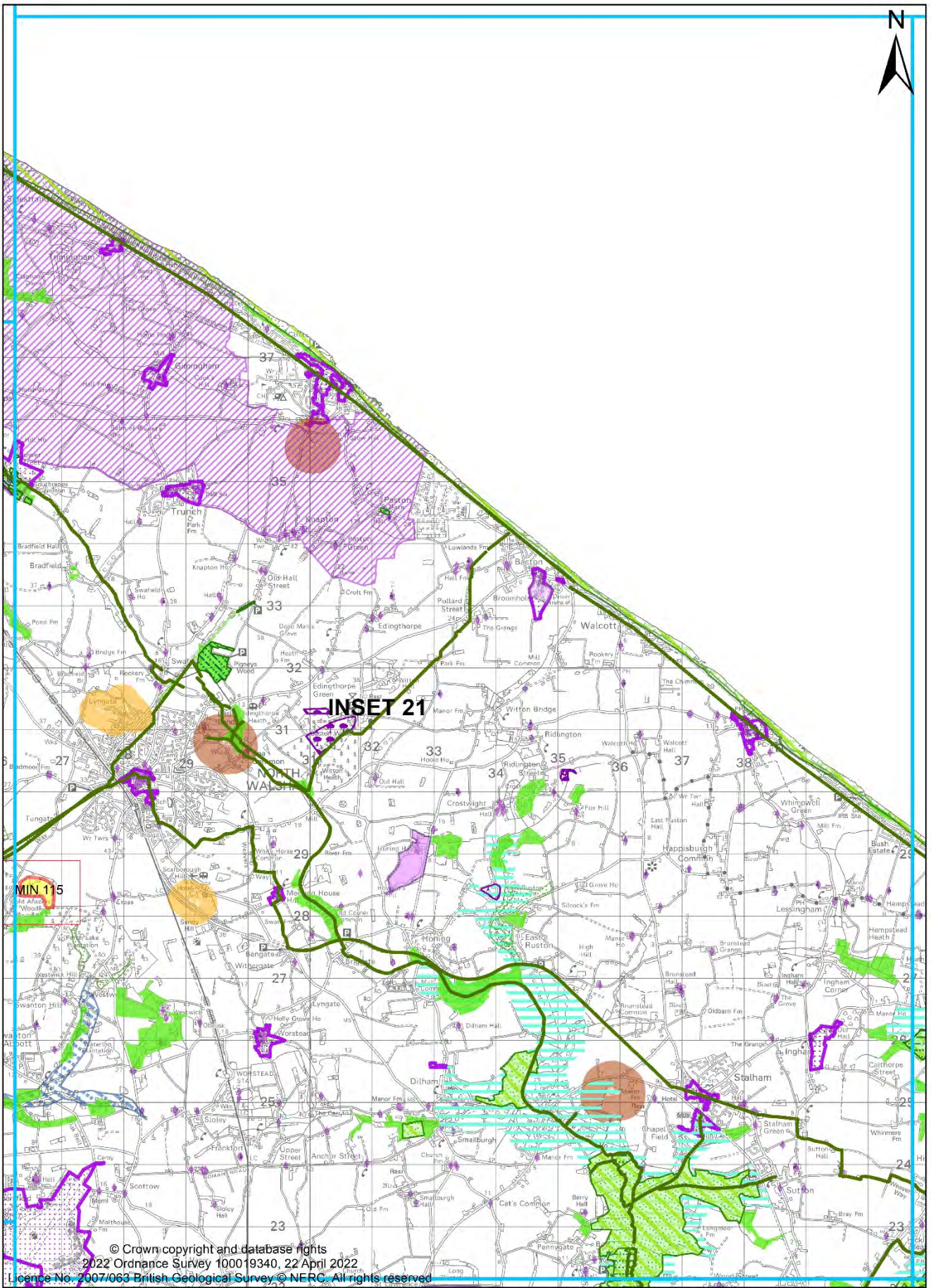


Norfolk County Council



0 1,250 2,500 3,750 5,000 Metres  
 Published: 2022





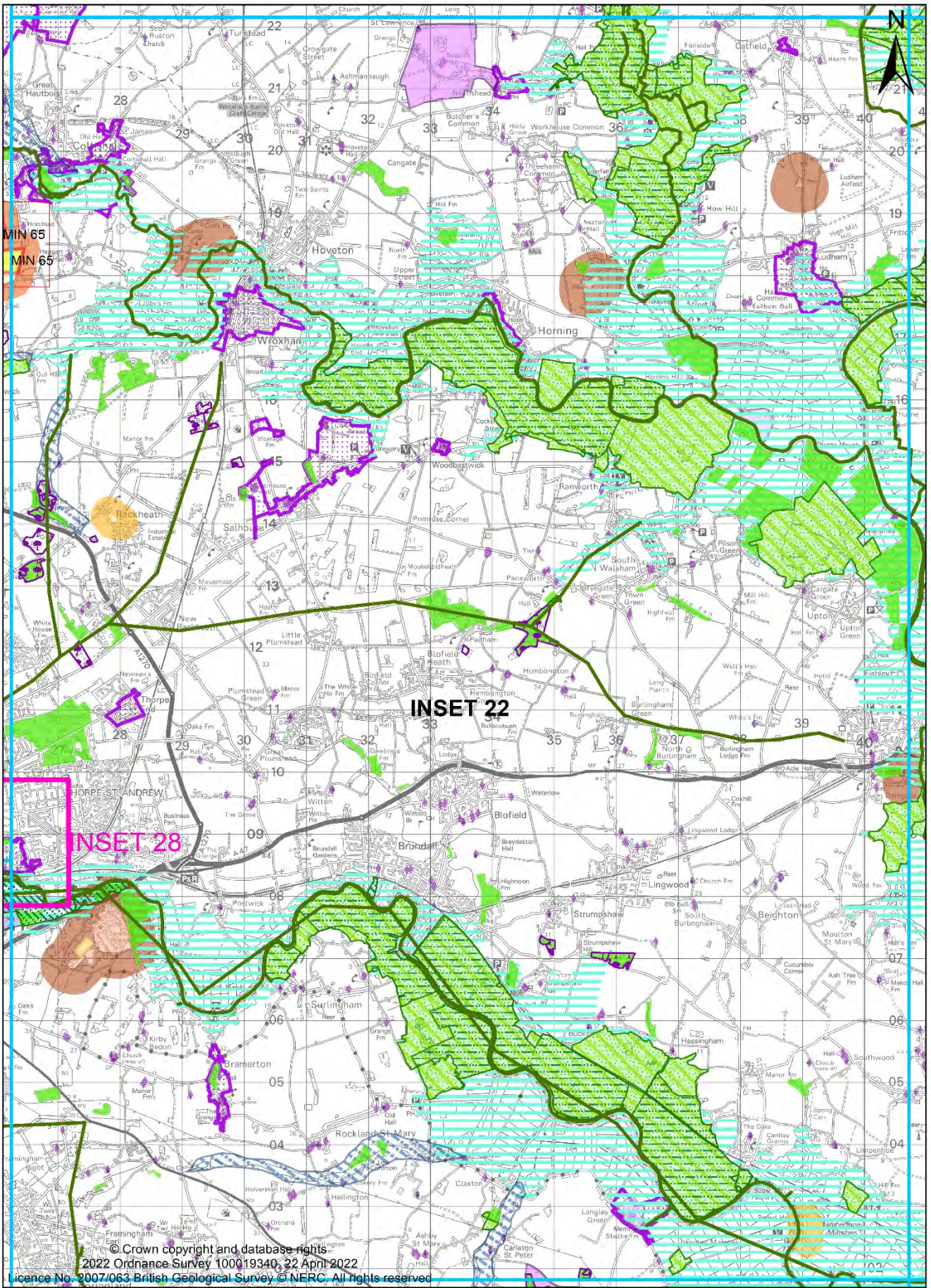
0 1,250 2,500 3,750 5,000 Metres

Published: 2022




Norfolk County Council





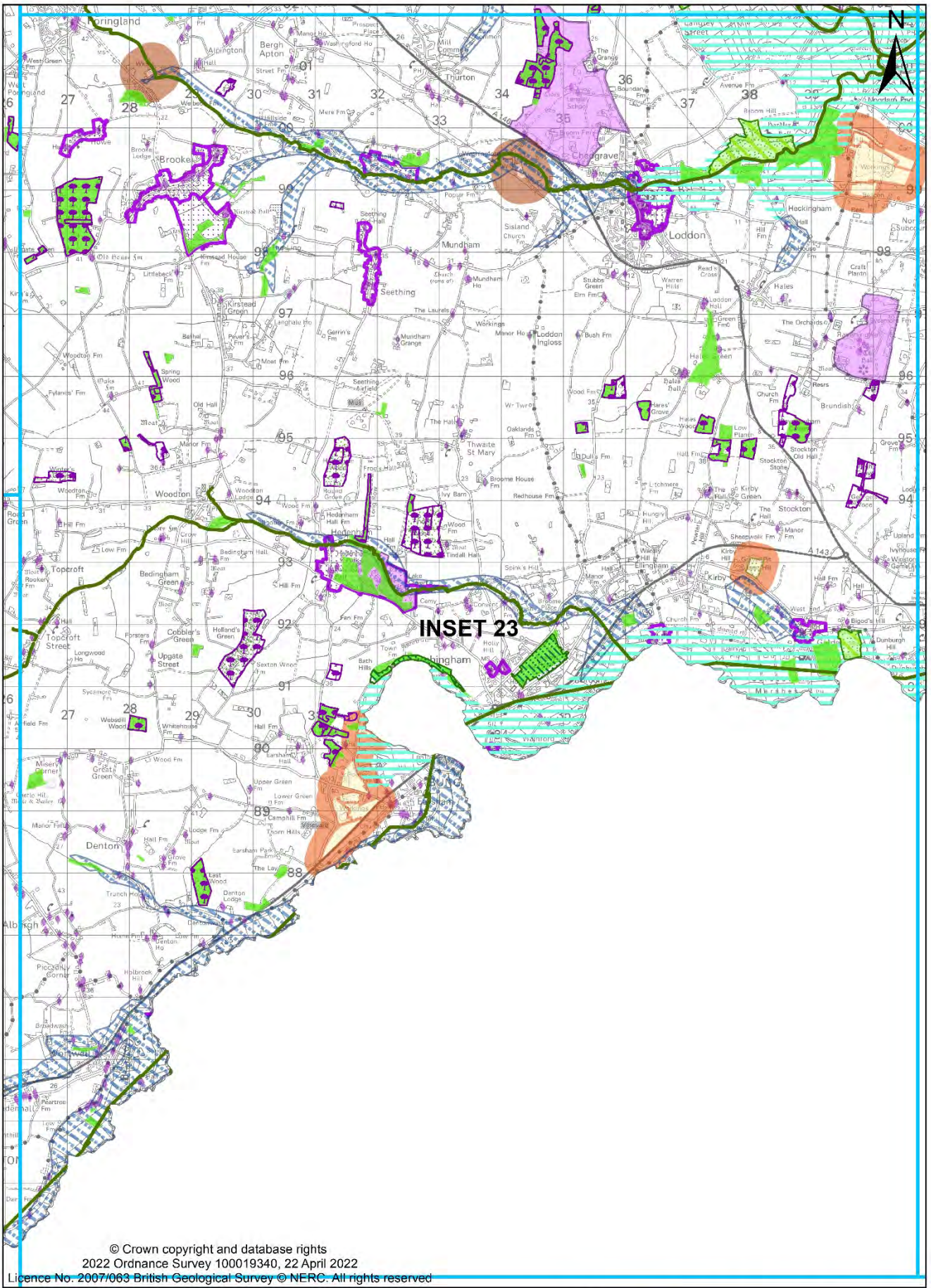
© Crown copyright and database rights  
 2022 Ordnance Survey 100019340, 22 April 2022  
 Licence No. 2007/063 British Geological Survey © NERC. All rights reserved




Published: 2022



Norfolk County Council

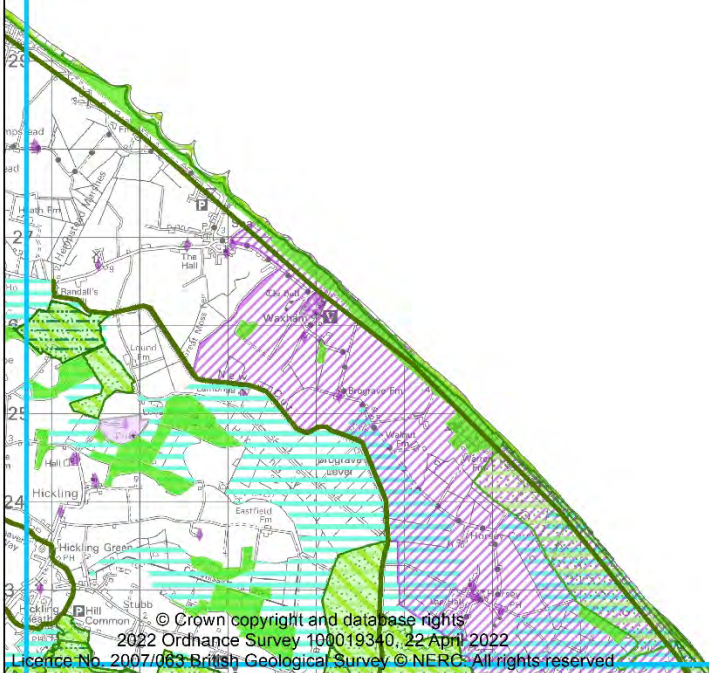


© Crown copyright and database rights  
 2022 Ordnance Survey 100019340, 22 April 2022  
 Licence No. 2007/063 British Geological Survey © NERC. All rights reserved





# INSET 24

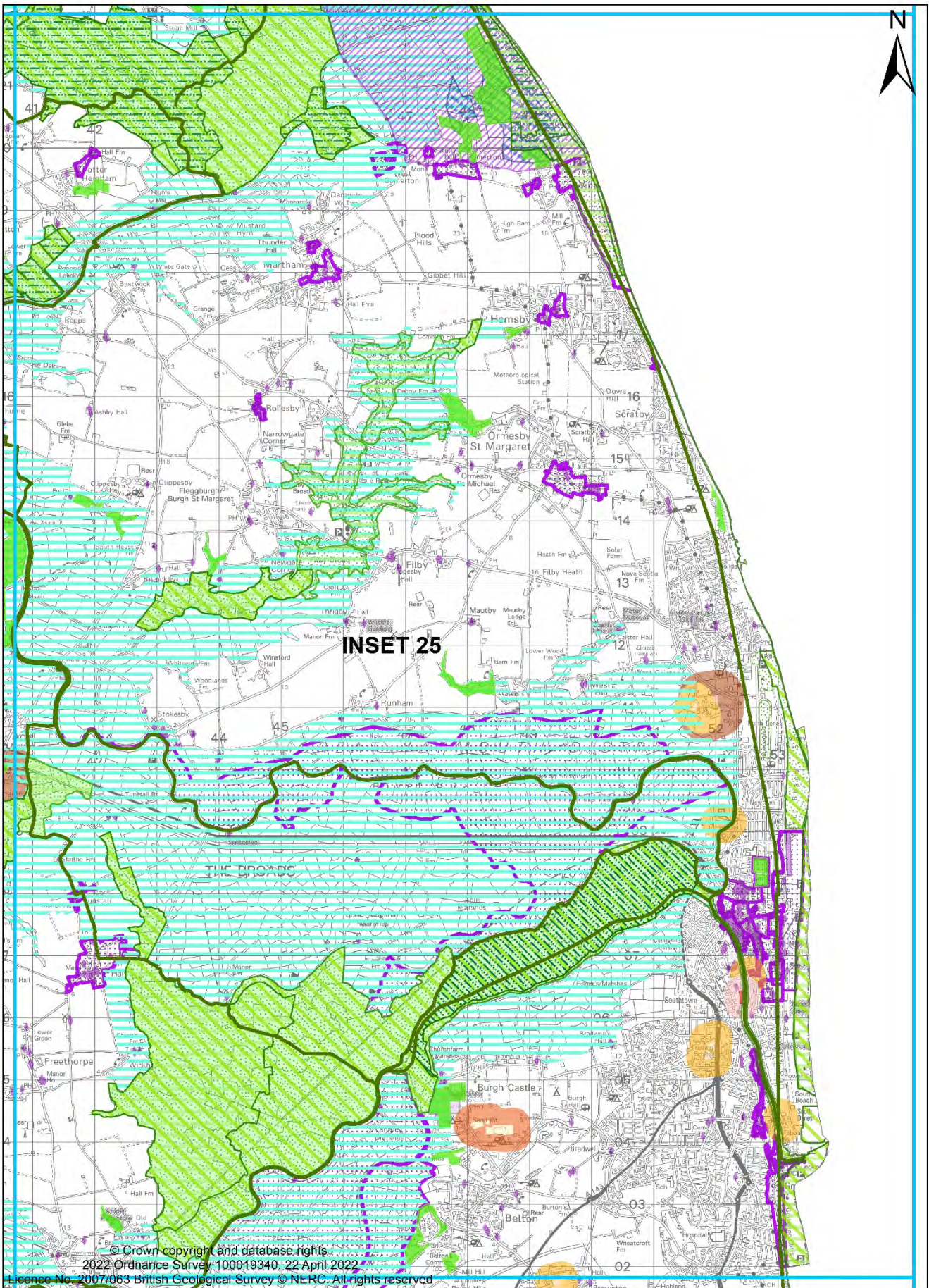


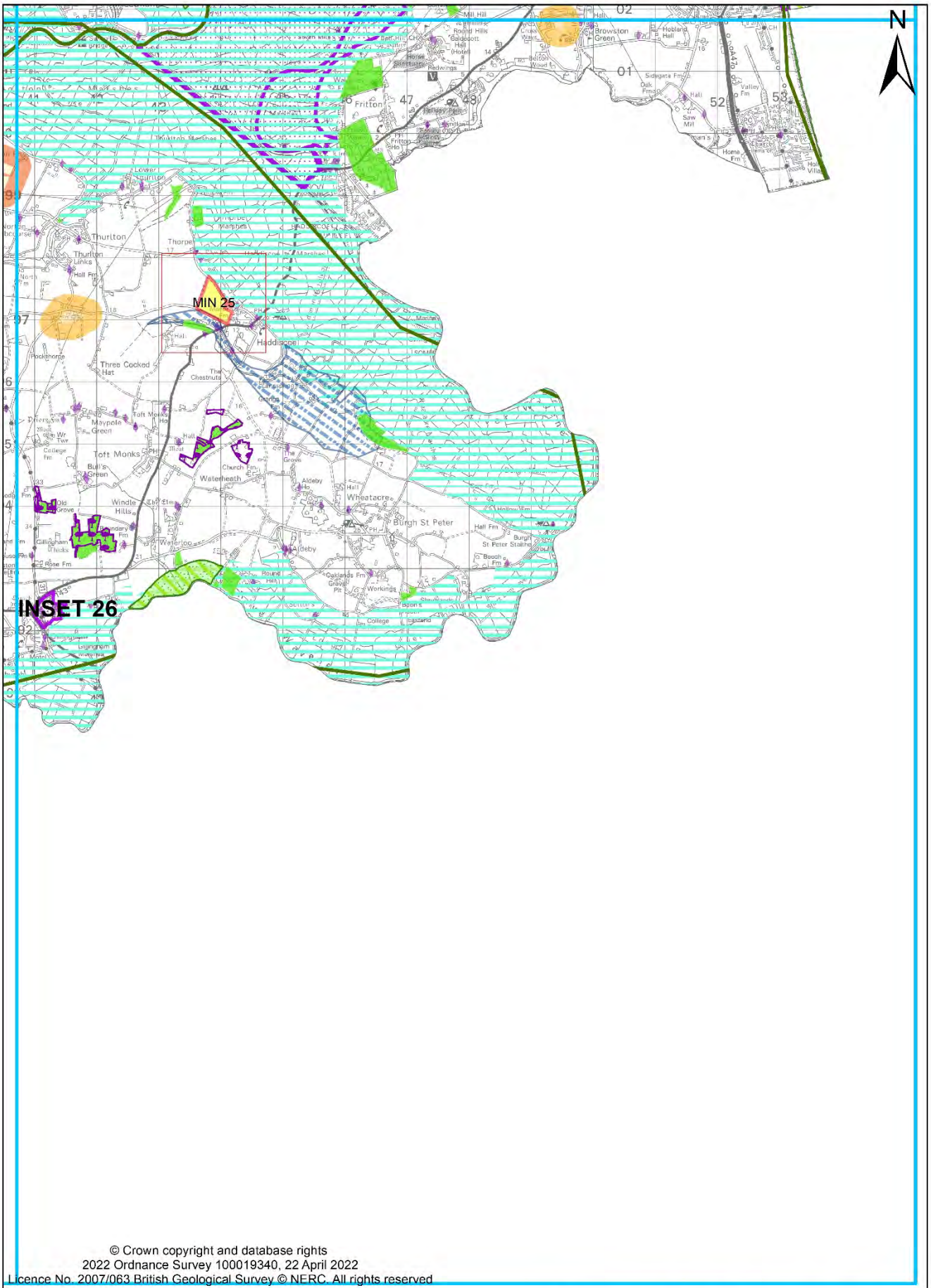
0 1,250 2,500 3,750 5,000 Metres

Published: 2022



**Norfolk County Council**





0 1,250 2,500 3,750 5,000 Metres

Published: 2022



Norfolk County Council